

HYDROMETEOROLOGICAL SERVICE
MINISTRY OF AGRICULTURE

Weather Brief for Friday, 30 May 2025 from the Hydrometeorological Service, Guyana.



Rainfall records for the past 24 hours, measured at 08:00hrs Friday, 30 May 2025 were available for most of the stations.

Bartica Agri in Region 7 recorded the highest rainfall of 37.0 mm

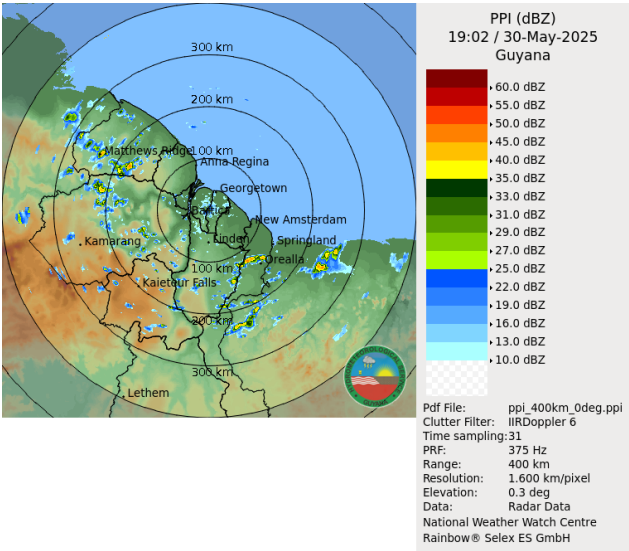
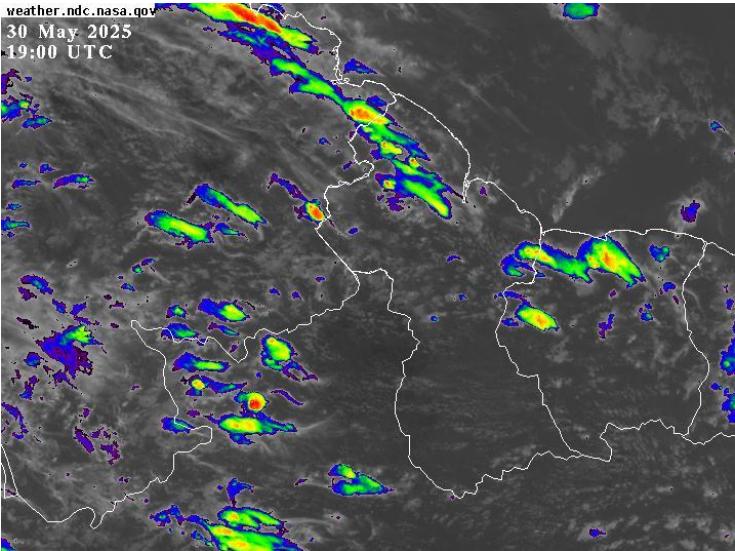
Synopsis: Weak instabilities are affecting Guyana. The model forecast shows a slow but steady regeneration of the ITCZ over the weekend.

Today's weather review: Sunny skies were observed throughout Guyana with a few cloudy periods and scattered showers in the mid-morning into early afternoon over inland areas.

Table # 1 Weather forecast for the next twenty-four hours

Friday, 30 May 2025 (19:00 hrs – 07:00 hrs)			Saturday 31 May, 2025 (07:00 hrs – 19:00 hrs)		
Regions	Weather Conditions		Regions	Weather Conditions	
Regions 1 to 10	 Rainfall is expected between 10 and 20 mm over coastal areas; no significant rainfall is likely elsewhere.	Fair skies can be expected throughout Guyana during the evening hours. In the early morning, coastal areas will see skies becoming cloudy to occasionally overcast with scattered to occasional showers. <u>Winds:</u> Gentle to moderate east to southeasterly breeze. <u>Minimum temperatures:</u> Coast: 23 °C – 25 °C Hinterland: 20 °C – 22 °C	Regions 1 to 10	 Rainfall is expected between 10 and 40 mm.	Cloudy skies can be expected across Guyana with occasional showers over northern Guyana during the morning. In the afternoon, thundershowers can be expected over southern Guyana. <u>Winds:</u> Moderate east to southeasterly breeze. <u>Maximum temperatures:</u> Coast: 29 °C – 31°C Hinterland: 30 °C – 32 °C

The long-term daily average rainfall for Georgetown, for the next 10 days, May 31, 2025, to June 09, 2025, is 10.8mm per day.



Infrared Satellite and Radar images valid 19:00 UTC (15:00 hrs) Friday, 30 May 2025

Table # 2: Occurrences of high and low tides for the next 24 hours and the times for sunrise and sunset.

Tonight (May 30, 2025)	Tomorrow Morning (May 31, 2025)		Tomorrow Afternoon (May 31, 2025)
----- -----	Low Tide 00:45 hr, Height 0.93m High Tide 06:41 hrs, Height 2.80m		Low Tide 13:29 hrs, Height 0.76m
Sunrise:	05:34 hrs	Sunset:	
			18:04 hrs

Our Mission: To Observe, archive and understand Guyana’s weather, and Climate and provide meteorological, hydrological and oceanographic service in support of Guyana’s national needs and international obligation.

HYDROMETEOROLOGICAL SERVICE
MINISTRY OF AGRICULTURE

SPRING TIDE ADVISORY: Persons are advised that the spring tide advisory will remain in effect until tomorrow, Saturday, May 31, 2025. Spring tides coupled with high waves may lead to overtopping of the river and sea defence vulnerable areas. All necessary precautions should be taken.

Sea conditions:

MODERATE SEAS IN OPEN WATERS WITH NORTHEAST TO EASTERLY SWELLS REACHING 1.5 TO 2.5 METERS (5 TO 7FT) AND STEADY.

- These waves will likely have periods of between 7 and 8 seconds.
- Moderate northeast to easterly breeze.

Extended Forecast

Tuesday and Thursday: Partly cloudy to cloudy skies with brief to scattered showers. **Rainfall between 0 and 15 mm.**

Sunday, Monday, and Wednesday, cloudy to overcast skies in the morning with frequent showers and isolated thundershowers. **Rainfall is anticipated between 30 to 50 mm within 24 hours of accumulation.**

For the Regional climate forecast please see Guyana's Seasonal Climate Outlook May to July 2025 produced by the Climatological section of the Hydrometeorological Service and available on the website: <http://hydromet.gov.gy/weather/seasonal-outlook/>

Update in the bulletin is provided daily by the Hydromet Service: www.hydromet.gov.gy
[Meteorologist: E. McPherson](#)

Our Mission: To Observe, archive and understand Guyana's weather, and Climate and provide meteorological, hydrological and oceanographic service in support of Guyana's national needs and international obligation.