

HYDROMETEOROLOGICAL SERVICE
MINISTRY OF AGRICULTURE





WEATHER BRIEF for Saturday 30 May 2026, from the Hydrometeorological Service, Guyana-

Rainfall records for the past 24 hours, measured at 08:00 hours on Saturday, 30 May 2026, were available for some stations. Bartica, 58 miles Mabura road in Region 10 recorded the highest rainfall of 93.5mm.

Synopsis: Remnants of Tropical wave (Tw #6) coupled with the Intertropical Convergence Zone (ITCZ) induce low to mid-level instability over the forecast area. This feature will continue for the next 24 hours.

Weather review: Cloudy to overcast skies with frequent showers and light rain in inland areas. Elsewhere, mostly cloudy with occasional showers.

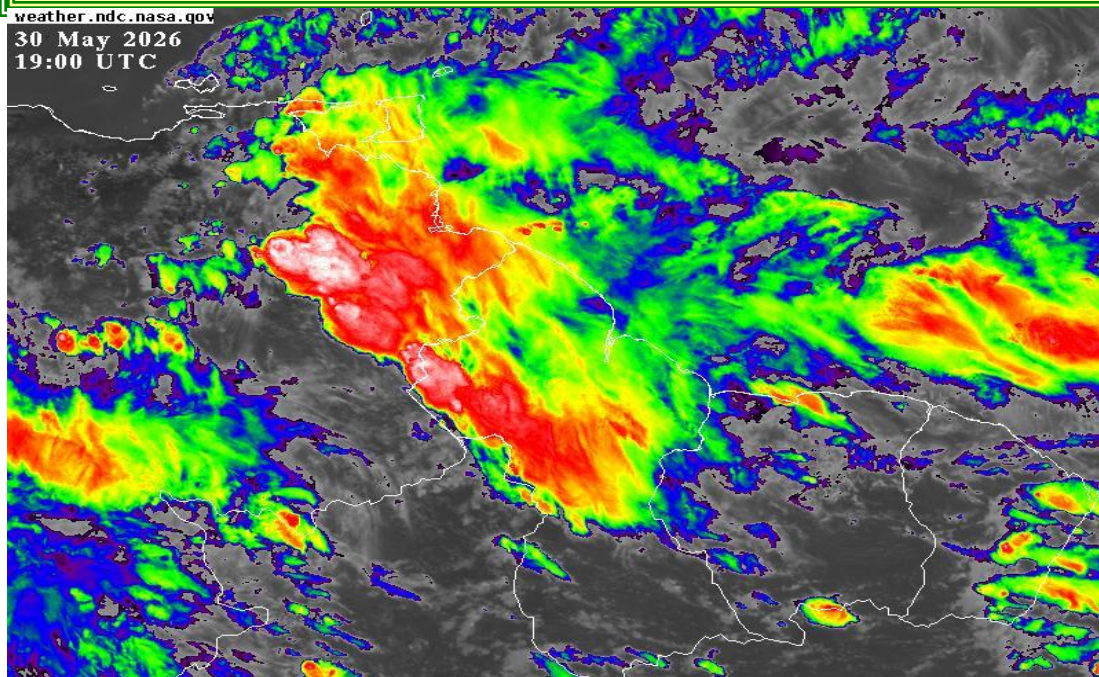
Table # 1 Weather forecast for the next twenty-four hours

Saturday (Night), May 30, 2026 (19:00 hrs – 07:00 hrs)			Sunday 31 May 2026 (07:00 hrs – 19:00 hrs)		
Regions	Weather Conditions		Regions	Weather Condition	
Regions 8, 9, and the South Region 6.	 Rainfall is expected to range between 30 and 90mm. in Regions 8, 9, and South Region 6.	Cloudy to overcast skies with frequent showers, light rain, and thundershowers in Region 9 and South Region 6. Elsewhere, partly cloudy to cloudy with scattered to occasional showers. Winds: Gentle to moderate North-east to easterly with occasional gusts in thundershowers. Minimum temperatures: Coast: 22°C – 24°C	Regions 6 to 8, 10, North and Central Region 6.	 Rainfall is expected to range between 30 and 70mm. in Regions 6 to 8, 10, North and Central Region 6.	Cloudy to overcast skies with frequent showers, light rain, and thundershowers in Regions 6 to 8, 10 North and Central Region 6. In the other areas, occasional showers. Winds: Moderate to fresh easterly breeze Maximum temperatures: Coast: 29°C – 31°C Elsewhere: 29 °C – 33°C
Elsewhere.	 10 and 20mm.	Elsewhere: 19 °C – 23°C	Elsewhere.	 10 and 20mm.	

Georgetown's long-term daily average rainfall for the next 10 days, 30 May to 08 June 2026, is 10.9mm per day.

Weather Warning: In areas of thundershowers, heavy winds and lightning strikes are likely to be observed.

HYDROMETEOROLOGICAL SERVICE
MINISTRY OF AGRICULTURE



The Infrared Satellite image is valid at 19:00 UTC (15:00hrs) on Saturday, 30 May 2026.

Table # 2: Occurrences of high and low tides for the next 24 hours and the times for sunrise and sunset.

Tonight (May 30, 2026)	Tomorrow Morning, May 31, 2026)		Tomorrow, afternoon, May 31, 2026
Low Tide: 21:43 Height 1.04m	High Tide 03:50 hrs Height 2.78m SPRING TIDE IS IN EFFECT Low Tide: 10:13 Height 0.62m		High Tide 16:27 hrs Height 2.56m SPRING TIDE IS IN EFFECT
Sunrise:	05:34 hrs	Sunset:	18:04hrs.

SPRING TIDE ADVISORY: It is in effect.

SEA CONDITIONS: Moderate in open waters with North-easterly swells reaching 1.0 to 2.0 meters (3 to 6ft) and increasing.,

These waves will likely have periods of 7 and 8 seconds,

Winds: Gentle to moderate north-east to easterly breeze.

Monday: Cloudy to overcast with frequent showers and thundershowers in Regions 1 to 4, 7, and 10. In the other Regions, partly cloudy to cloudy with occasional showers. **Rainfall is expected to range between 30 and 60mm in Regions 1 to 4, 7, and 10. Elsewhere, 10 and 20mm.**

Tuesday: Partly cloudy to cloudy skies with scattered showers along Regions 1 to 4. Elsewhere, no significant rainfall in the morning. For the remainder of the forecast period, mostly cloudy with frequent showers and thundershowers, in Regions 1 to 4 and 7. Elsewhere, partly cloudy and sunny with scattered showers. **Rainfall is expected to range between 10 and 40mm.**

Wednesday through Friday: Partly cloudy to cloudy skies with occasional to frequent showers in all Regions. **Rainfall is expected to range between 15 and 40mm.**

For the climate forecast, please refer to the latest Climate Outlook, which is now available. For the regional climate forecast, please see the latest Climate Outlook, available on the Hydrometeorological Service's website at <https://hydromet.gov.gy>. An update in the bulletin is provided daily by the Hydromet Service.

Julian Francois
Meteorological Officer: