

**HYDROMETEOROLOGICAL SERVICE**  
**MINISTRY OF AGRICULTURE**




**WEATHER BRIEF for Monday 25, November 2024, from the Hydrometeorological Service, Guyana-**

**Rainfall records for the past 24 hours, measured at 08:00hrs Monday, 25 November 2024, were available for some stations** **Tract F in Region 7 recorded the highest rainfall of 39.9mm.**

**Synopsis:** Mild to moderate instabilities were experienced over the forecast area. The Inter Tropical Convergence Zone(ITCZ) is lingering around and is being impeded by a High-pressure ridge to the North and a Mild Sahra Air Layer(SAL) the current feature will continue for the next 18 to 24 hours.

**Today's Weather review:** Partly cloudy to cloudy skies with occasional showers over Regions 1 to 4, elsewhere no significant rainfall.

**Table # 1 Weather forecast for the next Twenty-four hours**

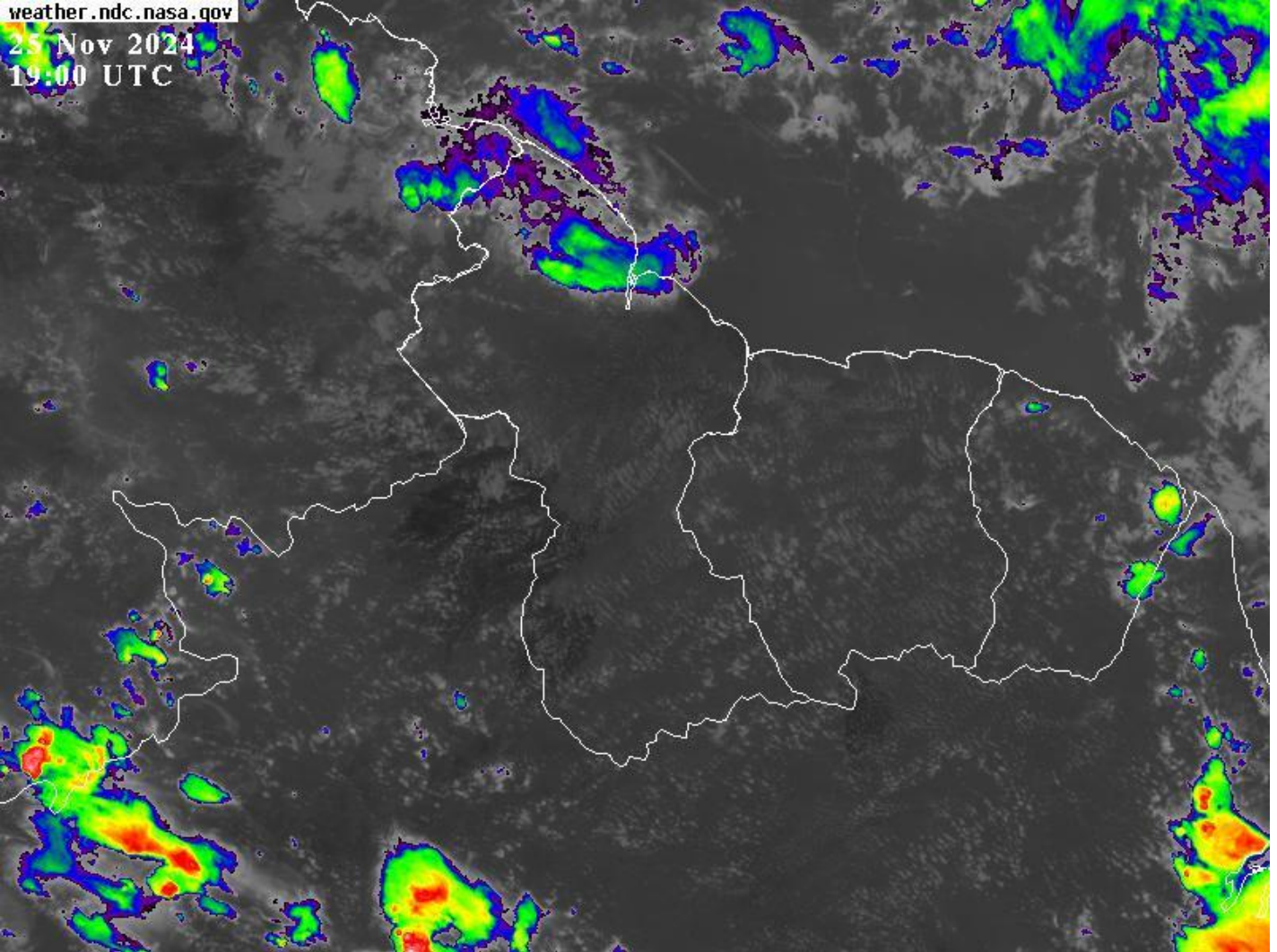
Monday, November 25, 2024 (19:00 hrs. – 07:00 hrs.)			Tuesday, November 26, 2024 (07:00 hrs. – 19:00 hrs.)		
Regions	Not significant	Early morning showers, over Regions 1 to 5, and elsewhere no significant rainfall. <b>Winds:</b> Light to Gentle - Northeasterly to Easterly breeze. <b>Minimum temperatures:</b> Coast: 23 °C – 26°C Hinterland: 20 °C – 24 °C	Regions	Weather Conditions	Partly cloudy to cloudy skies with occasional showers and thundershowers over Regions 6, 9, and 10, in the other Regions, scattered showers. <b>Winds:</b> Gentle to moderate Northeasterly to Easterly breeze. <b>Maximum temperatures:</b> Coast: 30 °C – 33°C Elsewhere: 31 °C – 35 °C
Regions 1 to 10.	 <b>Rainfall is expected to range between 0.0 and 20.0 mm the maximum is over Regions 2 to 4.</b>		Regions 6, 9, and 10.	 <b>Rainfall is expected to range between 15.0 and 40.0 mm over regions 6, 9, and 10,</b>	
			Elsewhere	 <b>5.0 and 15.0 mm.</b>	

**Georgetown's long-term daily average rainfall for the next 10 days, November 25 to December 04, is 8.2 mm per day.**

**Weather Warnings: None at this time.**

**HYDROMETEOROLOGICAL SERVICE**  
**MINISTRY OF AGRICULTURE**

weather.ndc.nasa.gov  
25 Nov 2024  
19:00 UTC



*Infrared Satellite and Radar images are valid at 19:00 UTC (15:00hrs) on Monday 25 November 2024.*

*Radar-generated precipitation estimates for 24 hours. Rainfall is valid for 08:00 hrs and 15:00 hrs. Monday 25, November 2024. Not Available*

***Table # 2 Occurrences of high and low tides for the next 24 hours and the times for sunrise and sunset.***

Tonight (November 25, 2024)	Tomorrow Morning (November 26, 2024)		Tomorrow Afternoon (November 26, 2024)
<p><b>High Tide 00:28 hrs Height 2.42 m</b> <b>SPRING TIDE IS NOT IN EFFECT</b></p>	<p><b>Low Tide: 07:08 Height 1.21 m</b> <b>High Tide 13:29 hrs Height 2.63 m</b> <b>SPRING TIDE IS NOT IN EFFECT</b></p>		<p><b>Low Tide: 19:13 Height 0.97 m</b></p>
<p><i>Sunrise:</i></p>	<p><i>05:44 hrs</i></p>	<p><i>Sunset:</i></p>	<p><i>17:31 hrs.</i></p>

**SPRING TIDE ADVISORY: IS IN EFFECT**

**SEA CONDITIONS:** Moderate to rough seas from the northeast with swells reaching 2.5 to 3.0 meters in open waters.

These waves will likely have periods of between 12 and 13 seconds.

**Winds:** -Gentle to moderate Easterly to Southeasterly.

**Extended Forecast:**

**Wednesday:** Partly cloudy to cloudy skies with scattered to occasional showers over Regions 1 to 3, 7, and 10, elsewhere, no significant rainfall. **Rainfall is expected to range between 0.0 and 15.0 mm the maximum is over Regions 7 to 10.**

**Thursday:** Early morning showers over all regions, for the remainder of the day Regions 1 to 4, 7, and 10 can expect scattered to occasional showers, elsewhere brief passing showers. **Rainfall is expected to range between 10.0 and 20.0 mm over Regions 1 to 4, 7, and 10, in the other Regions between 5, and 10.0 mm.**

**Our Mission:** To Observe, archive and understand Guyana's weather, and Climate and provide meteorological, hydrological and oceanographic service in support of Guyana's national needs and international obligation.

**HYDROMETEOROLOGICAL SERVICE**  
**MINISTRY OF AGRICULTURE**

**Friday:** Partly cloudy to cloudy skies with occasional showers and thundershowers over Regions 2 to 4 and 10, in the late morning and afternoon, in the other Regions, partly cloudy with brief showers. **Rainfall is expected to range between 0.0 and 20.0 mm. The maximum is over Regions 1 to 4 and 10.**

**Saturday and Sunday:** No significant rainfall in the morning, for the remainder of the day Region 10 and North Region 6, can expect occasional showers and thundershowers, elsewhere scattered showers.

**Rainfall is expected to range between 0.0 and 20.0 mm. The maximum is over Region 10 and North Region 6.**

For the regional climate forecast please see the latest Climate Outlook which is available on Hydrometeorological Service's website <https://hydromet.gov.gy>

An update in the bulletin is provided daily by the Hydromet Service.

Meteorological Officer: Julian Francois