



HYDROMETEOROLOGICAL SERVICE
MINISTRY OF AGRICULTURE

WEATHER BRIEF for Wednesday 01 October 2025, from the Hydrometeorological Service, Guyana-
Rainfall records for the past 24 hours, measured at 08:00 hours on Wednesday, 01 October 2025, were available for some stations. Saxicalli in Region 3 recorded the highest rainfall of 43.4mm
Synopsis: The ridge of high pressure is the dominant feature over Guyana. Mild to moderate instabilities driven by local convection will generate scattered cloud development
Weather review: Partly cloudy to cloudy skies with occasional showers in Regions 1, 2, and inland areas of Region 3. Elsewhere, except for scattered showers, mostly sunny skies.

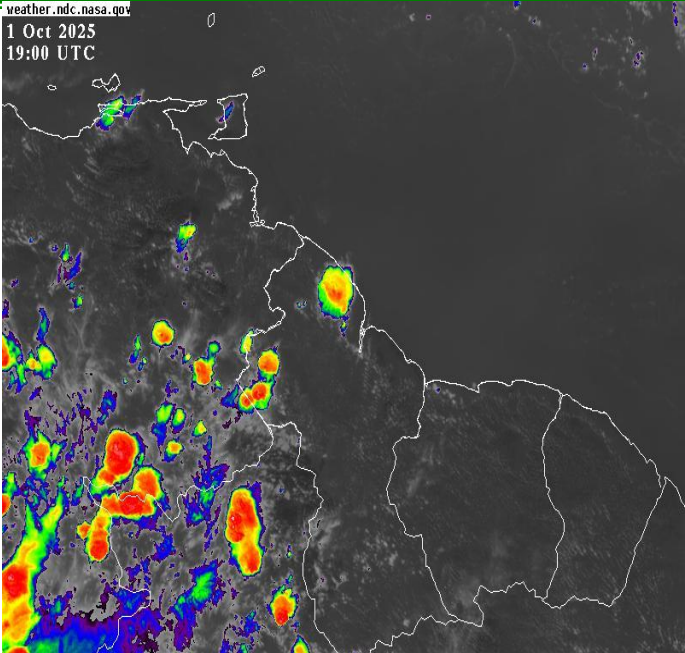
Table # 1 Weather forecast for the next twenty-four hours

| Wednesday, October 01, 2025 (19:00 hrs – 07:00 hrs) | | | Thursday, October 02, 2025 (07:00 hrs – 19:00 hrs) | | |
|---|---|---|--|--|--|
| Regions | Weather Conditions | Partly cloudy skies with brief showers in coastal areas. Elsewhere, no significant rainfall. <u>Wind:</u> Light to gentle Easterly breeze. <u>Minimum temperatures:</u> Coast: 22°C – 25°C Other areas 20 °C – 24°C | Regions | Weather Conditions | Mostly sunny skies are expected to be interrupted by brief showers, mostly in hilly areas <u>Winds:</u> Gentle to Moderate Easterly to South-easterly breeze. <u>Maximum temperatures:</u> <u>Coast:</u> 31 °C – 33°C <u>Elsewhere:</u> 32 °C – 35°C |
| Regions 1 to 10. |  Rainfall is between 0 and 10mm. | | Regions 1 to 10. |  Rainfall is between 0 and 10mm. | |
| | | | | | |

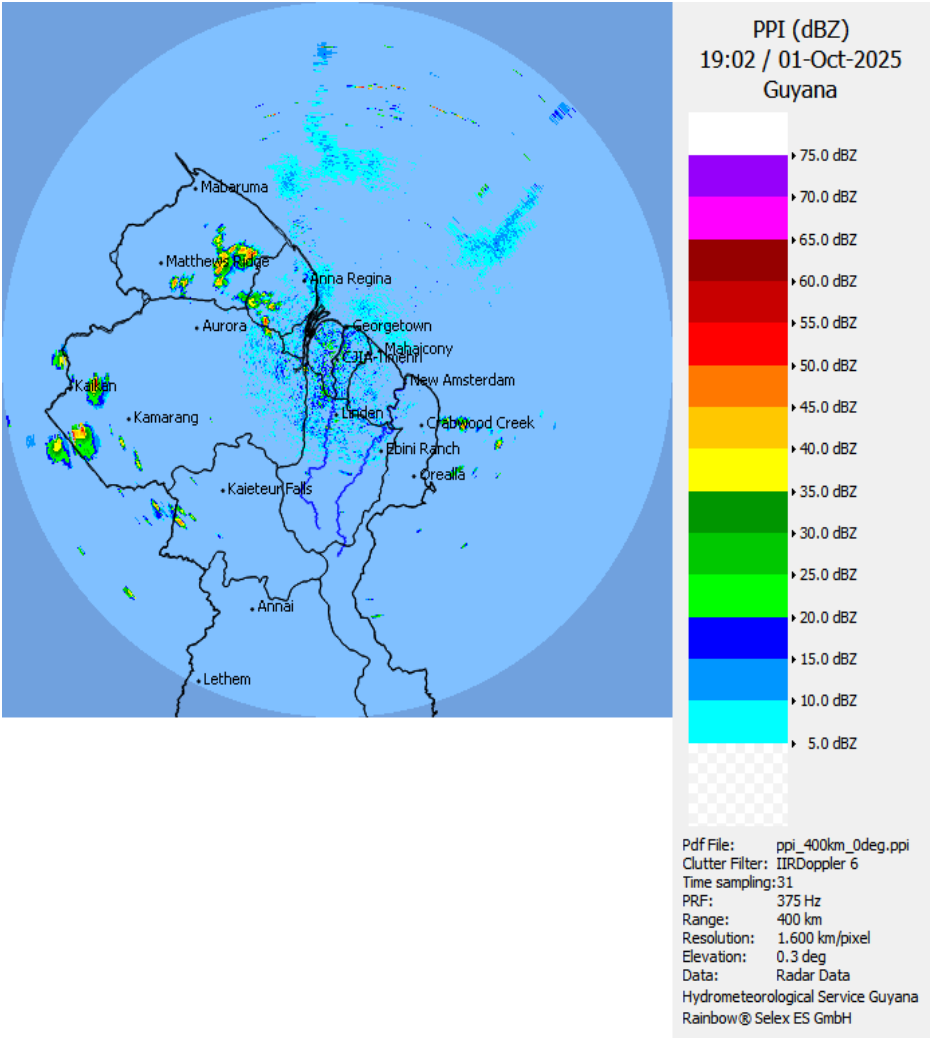
Georgetown's long-term daily average rainfall for the next 10 days, 01 to 10 October 2025, is 2.4mm per day.

Weather Warnings: **None at this time.**

HYDROMETEOROLOGICAL SERVICE
MINISTRY OF AGRICULTURE



The Infrared Satellite image is valid at 19:00 UTC (15:00hrs) on Wednesday,01 October 2025.



Radar-generated Image valid 19:02-UTC (15:02 hrs). On Wednesday, 01 October 2025.

Our Mission: To Observe, archive and understand Guyana’s weather, and Climate and provide meteorological, hydrological and oceanographic service in support of Guyana’s national needs and international obligation.

HYDROMETEOROLOGICAL SERVICE MINISTRY OF AGRICULTURE

Table # 2: Occurrences of high and low tides for the next 24 hours and the times for sunrise and sunset.

| Tonight (October 01, 2025) | | Tomorrow Morning, Thursday, October 02, 2025) | | Tomorrow, afternoon, Thursday, October 02, 202 | |
|--|--|---|----------------|--|------------------|
| High Tide 23:54 hrs Height 2.41m SPRING TIDE IS NOT IN EFFECT | | Low Tide: 06:14 Height 1.06m High Tide 12:52 hrs Height 2.32m SPRING TIDE IS NOT IN EFFECT | | Low Tide: 18:44 Height 1.32m | |
| Sunrise: | | 05:39 hrs | Sunset: | | 17:42hrs. |
| | | | | | |

SPRING TIDE ADVISORY: *It is not in effect.*

SEA CONDITIONS: Moderate Easterly South-easterly seas, with heights reaching 1.5 to 2.5 meters (5 to 7 ft) in open waters. Waves will likely have periods of between 5 and 8 seconds.

Winds: Light to Gentle Easterly to South-easterly breeze.

Friday and Saturday: Mostly fair and sunny skies are expected to be interrupted by scattered showers in coastal areas in the morning and in the remainder of the forecast period, in other areas. **Rainfall is between 0 and 15mm.**

Sunday through Tuesday: Partly cloudy to cloudy skies in the early morning with occasional showers in Regions 8 and 9. Elsewhere, no significant rainfall. For the remainder of the forecast period, mostly sunny skies are expected to be interrupted by periods of cloudiness, with scattered showers in Regions 8, 9, Central, and South Region 6. Elsewhere, brief showers. **Rainfall ranges from 10 to 30mm.**

For the climate forecast, please refer to the latest Climate Outlook, which is now available. For the regional climate forecast, please see the latest Climate Outlook, available on the Hydrometeorological Service's website at <https://hydromet.gov.gy>. An update in the bulletin is provided daily by the Hydromet Service.

Meteorological Officer: Julian Francois