





HYDROMETEOROLOGICAL SERVICE
MINISTRY OF AGRICULTURE

Weather Brief for Monday, 04 August 2025 from the Hydrometeorological Service, Guyana
Rainfall records for the past 24 hours, measured at 08:00hrs Monday, 04 August 2025 were available for most of the stations. **Parika in region 3 recorded the highest rainfall of 16.1 mm.**

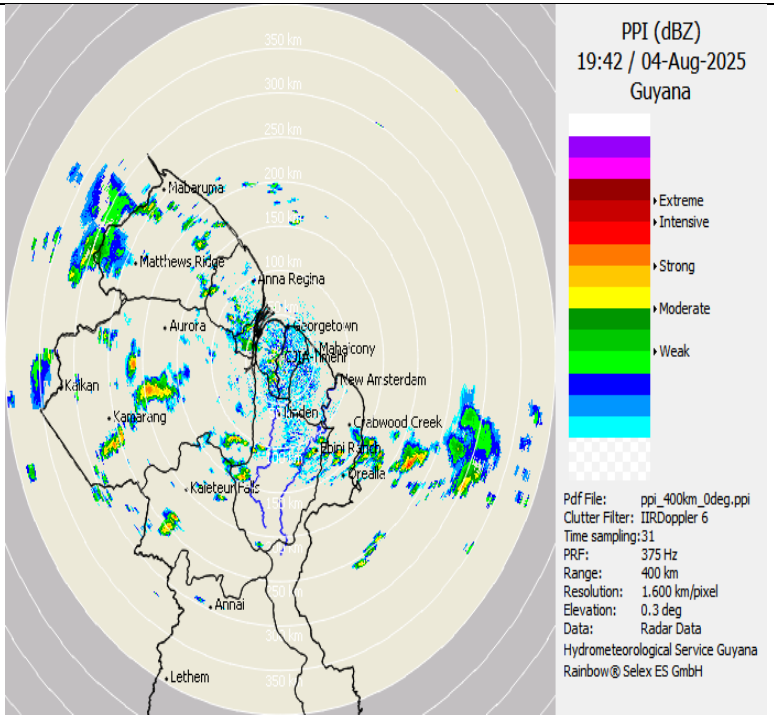
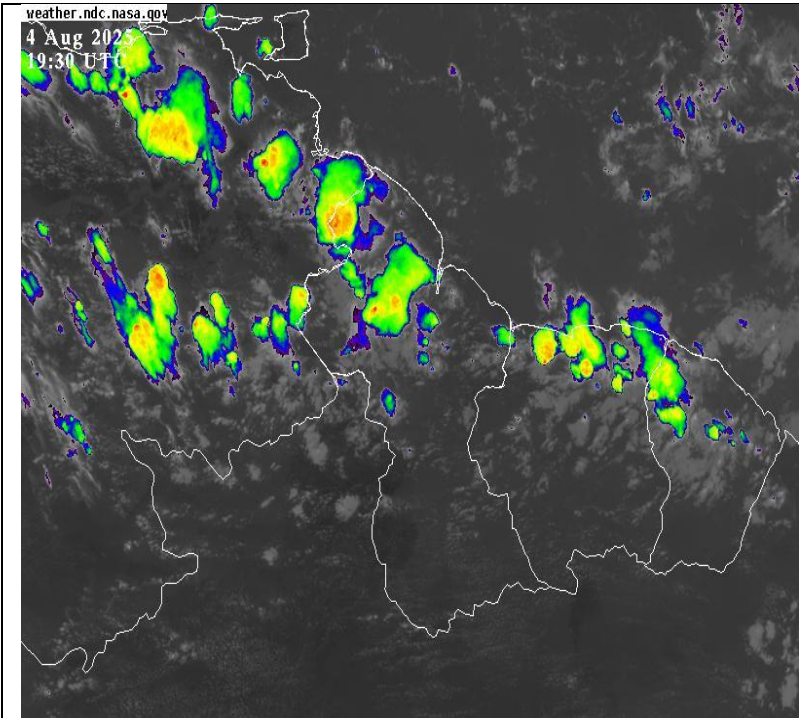
Synopsis: Low-level moisture plumes along with localized conditions produce mild to moderate instabilities over most of the northern regions of the forecast area. Similar conditions are projected for tomorrow, after which models show a significant increase in moisture and instabilities over the forecast area.

Today’s weather review: Regions 7, 8, 10, and inland areas of regions 1 to 4 observed cloudy skies with frequent showers and isolated thundershowers. All other areas observed partly cloudy and sunny skies.

Table # 1 Weather forecast for the next twenty-four hours

Monday, 04 August 2025 (19:00 hrs – 07:00 hrs)			Tuesday, 05 August 2025 (07:00 hrs – 19:00 hrs)		
Regions	Weather Conditions	Regions 7, 8, and 10 can expect cloudy skies with frequent showers and isolated thundershowers. All other regions can expect fair to partly cloudy skies with brief morning showers. Winds: Light to moderate easterly breeze. Gusting before and during heavy downpours/thundershowers. <u>Minimum temperatures:</u> Coast: 22 °C – 25°C Hinterland: 19 °C – 23 °C	Regions	Weather Conditions	Morning cloudy spells with brief showers becoming mostly sunny afterward are likely over coastal regions. Other regions can expect mostly fair skies in the morning, becoming cloudy in the afternoon with frequent showers and isolated thundershowers. Winds: Light to moderate easterly breeze. Gusting before and during heavy downpours/thundershowers. <u>Maximum temperatures:</u> Coast: 29 °C – 33 °C Hinterland: 30 °C – 34 °C
Regions 7, 8 & 10	 Rainfall between 5 & 15 mm.		Coastal regions.	 Rainfall between 0 & 10 mm.	
Other regions.	 Rainfall between 0 & 5 mm.		Other regions.	 Rainfall between 10 & 25 mm.	

The long-term daily average rainfall for Georgetown for the next 10 days, August 05 to 14, 2025, is 6.6 mm per day.



Our Mission: To Observe, archive and understand Guyana’s weather, and Climate and provide meteorological, hydrological and oceanographic service in support of Guyana’s national needs and international obligation.

HYDROMETEOROLOGICAL SERVICE
MINISTRY OF AGRICULTURE

Table # 2 Occurrences of high and low tides for the next 24 hours and the times for sunrise and sunset.

Tonight (August 04, 2025)	Morning (August 05, 2025)		Afternoon (August 05, 2025)
<p>Low Tide 18:49hrs Tide Height 1.45m</p>	<p>High Tide 01:02hrs Tide Height 2.46m</p> <p>Low Tide 07:27hrs Tide Height 0.96m</p>		<p>High Tide 13:51hrs Tide Height 2.24m</p>
Sunrise:	05:45hrs	Sunset:	18:04hrs

Spring Tide Advisory: The spring tide is not in effect.

Sea conditions:

- Slight easterly seas with swells reaching 1.0 to 1.5 meters in open waters.
- These waves will likely have periods of between 7 and 9 seconds.
- Light to moderate easterly breeze.

Extended Forecast

Wednesday through Saturday: Mainly cloudy skies with light to heavy showers, thundershowers, and intermittent rain are likely over Guyana. **Rainfall is expected between 20 mm and 50 mm within 24 hours.**

Sunday: Morning cloudy spells with brief showers becoming mostly sunny afterward are likely over coastal regions. Other regions can expect mostly fair skies in the morning, becoming cloudy in the afternoon with frequent showers and isolated thundershowers. Rainfall is expected between 0 mm and 10 mm over coastal regions, elsewhere between 10 mm and 25 mm within 24 hours.

For the Current Regional climate forecast, please see the latest Seasonal Climate Outlook, which is available on the Hydrometeorological Service's website <https://hydromet.gov.gy>

An update in the bulletin is provided daily by the Hydromet Service.
Specialist Meteorologist: Doodnauth Ramlakhan

Our Mission: To Observe, archive and understand Guyana's weather, and Climate and provide meteorological, hydrological and oceanographic service in support of Guyana's national needs and international obligation.