

HYDROMETEOROLOGICAL SERVICE
MINISTRY OF AGRICULTURE




Weather Brief for Saturday, 09 August 2025 from the Hydrometeorological Service, Guyana
Rainfall records for the past 24 hours, measured at 08:00hrs Saturday, 09 August 2025 were available for most of the stations. **Matthews Ridge in Region 1 recorded the highest rainfall of 70.0 mm.**

Marine Advisory: Due to spring tides in effect, possible over topping of river and sea defence which may lead flooding in low lying, riverine and flood prone areas. Persons are advised to take the necessary precautions to safeguard life and property.

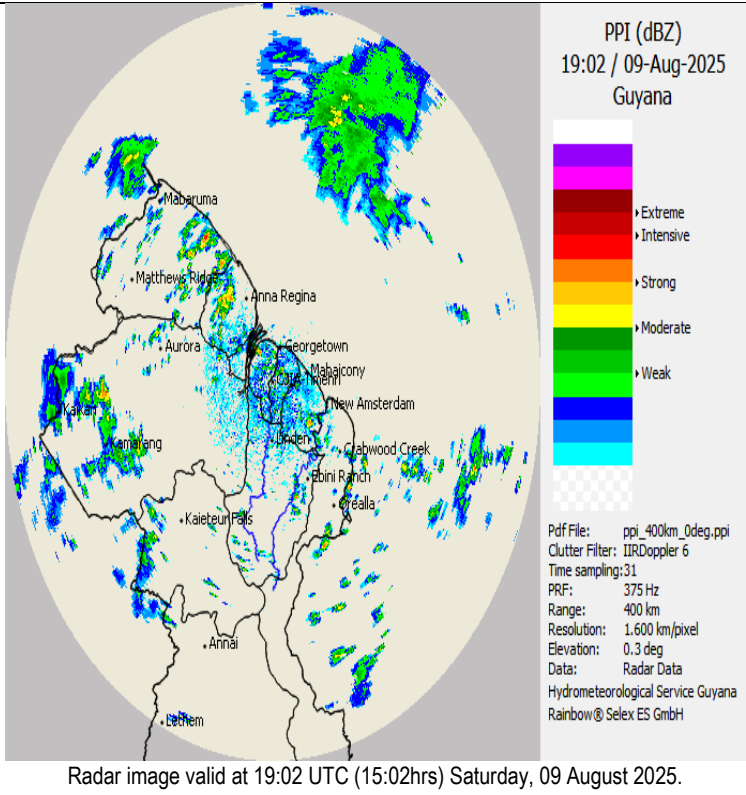
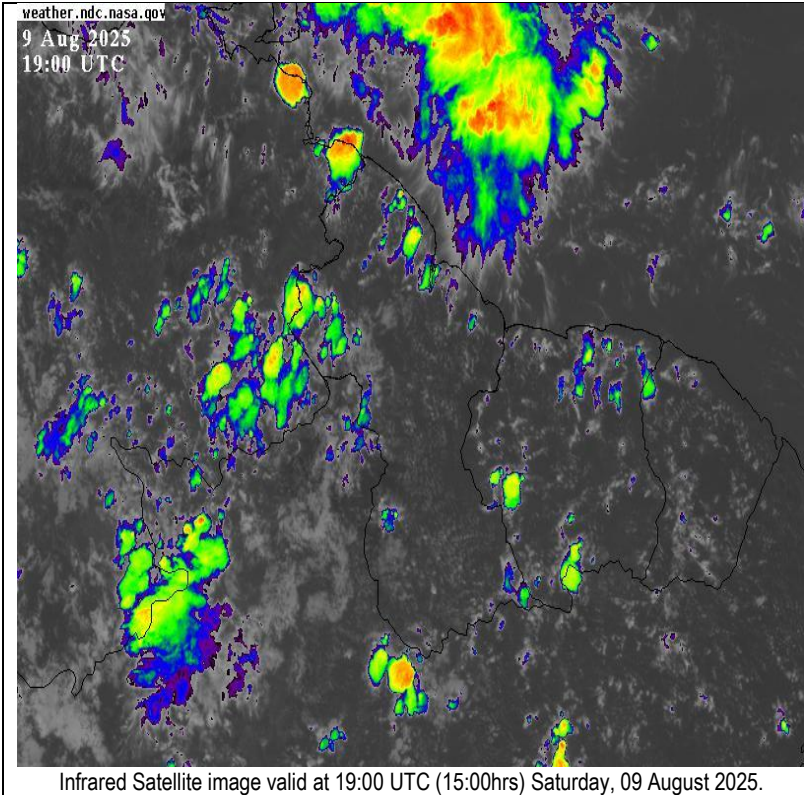
Synopsis: Weak low-level troughs and moisture plumes produced weak isolated instabilities over the forecast area. Similar atmospheric conditions are projected for tomorrow after which dry air and ridging would dominate generating mainly stable conditions.

Today’s weather review: Partly cloudy and sunny with occasional showers were observed over Guyana.

Table # 1 Weather forecast for the next twenty-four hours

Saturday, 09 August 2025 (19:00 hrs – 07:00 hrs)			Sunday, 10 August 2025 (07:00 hrs – 19:00 hrs)		
Regions	Weather Conditions	Partly cloudy skies with occasional showers are likely over Guyana.	Regions	Weather Conditions	Partly cloudy and sunny skies with isolated showers are likely over southern regions 6 and 9. Elsewhere partly cloudy to cloudy skies with occasional showers and isolated thundershowers.
All regions.	 Rainfall between 0 & 15 mm.	Winds: Calm to Gentle easterly breeze. <u>Minimum temperatures:</u> Coast: 22 °C – 25°C Hinterland: 19 °C – 23 °C	Southern regions 6 & 9.	 Rainfall between 0 & 10 mm.	Winds: Calm to variable easterly breeze. Gusting before and during heavy downpours/thundershowers.
			Other regions.	 Rainfall between 10 & 25 mm.	<u>Maximum temperatures:</u> Coast: 29 °C – 32 °C Hinterland: 30 °C – 33 °C

The long-term daily average rainfall for Georgetown for the next 10 days, August 10 to 19, 2025, is 6.3 mm per day.



Our Mission: To Observe, archive and understand Guyana’s weather, and Climate and provide meteorological, hydrological and oceanographic service in support of Guyana’s national needs and international obligation.

HYDROMETEOROLOGICAL SERVICE
MINISTRY OF AGRICULTURE

Table # 2 Occurrences of high and low tides for the next 24 hours and the times for sunrise and sunset.

Tonight (August 09, 2025)	Morning (August 10, 2025)		Afternoon (August 10, 2025)
Low Tide 22:21hrs Tide Height 0.76m	High Tide 04:35hrs Tide Height 3.13m Low Tide 10:46hrs Tide Height 0.35m		High Tide 16:58hrs Tide Height 3.02m
Sunrise:	05:45hrs	Sunset:	18:07hrs

Spring Tide Advisory: The spring tide is in effect and will continue until August 15, 2025.

Sea conditions:

- Slight easterly seas with swells reaching 1.0 to 1.5 meters in open waters.
- These waves will likely have periods of between 7 and 8 seconds.
- Calm to gentle easterly breeze.

Extended Forecast

Monday: Mainly fair and sunny skies are likely to prevail across Guyana. No significant rainfall is expected within 24 hours.

Tuesday through Friday: Partly cloudy and sunny skies are likely over Guyana. Coastal regions can expect frequent morning showers and isolated thundershowers, elsewhere can expect these conditions in the afternoon. Rainfall is expected between 5 mm and 20 mm within 24 hours.

For the Current Regional climate forecast, please see the latest Seasonal Climate Outlook, which is available on the Hydrometeorological Service’s website <https://hydromet.gov.gy>

An update in the bulletin is provided daily by the Hydromet Service.
Specialist Meteorologist: Doodnauth Ramlakhan

Our Mission: To Observe, archive and understand Guyana’s weather, and Climate and provide meteorological, hydrological and oceanographic service in support of Guyana’s national needs and international obligation.