



**HYDROMETEOROLOGICAL SERVICE**  
**MINISTRY OF AGRICULTURE**

Weather Brief for Monday, 12 January 2026 from the Hydrometeorological Service, Guyana  
Rainfall records for the past 24 hours, measured at 08:00hrs Monday, 12 January 2026 were available for most of the stations. **Wakapoa in Region 2 recorded the highest rainfall of 78.1 mm.**

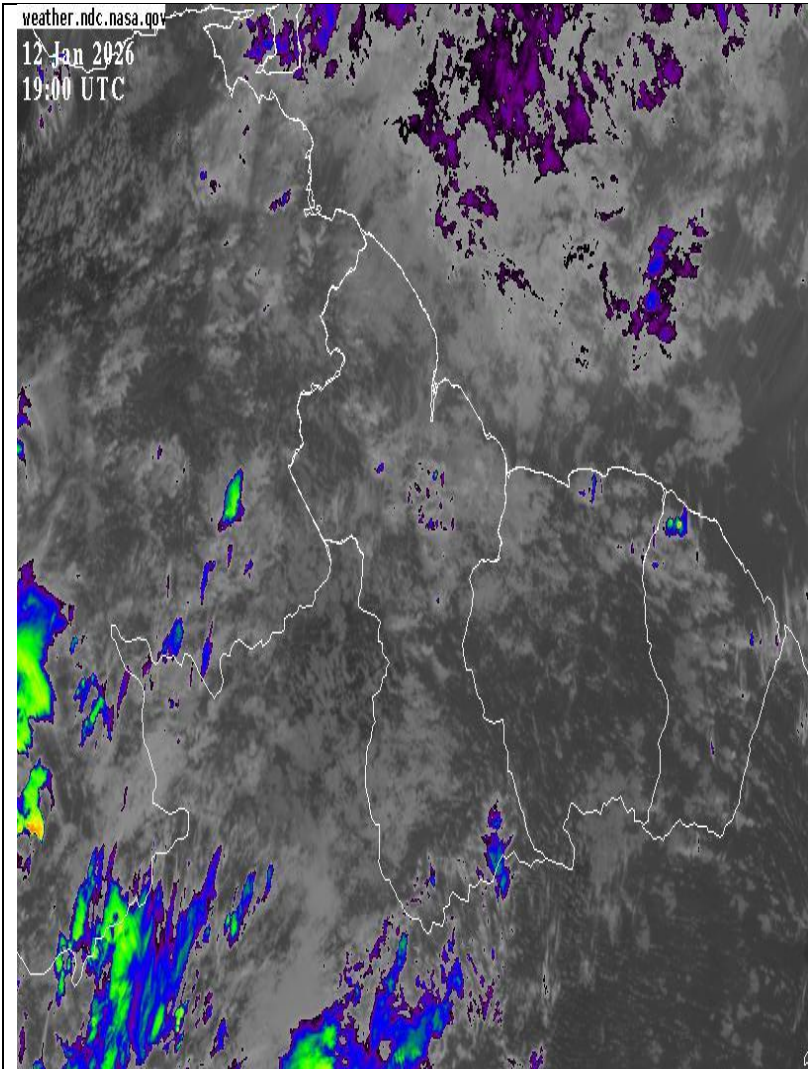
**Synopsis:** Deep-layered moisture with low-level troughs produced mild instabilities over the forecast area. Similar atmospheric conditions are projected by global models throughout the week.

**Today’s weather review:** Mostly cloudy skies with light showers and rain were observed over the forecast area.

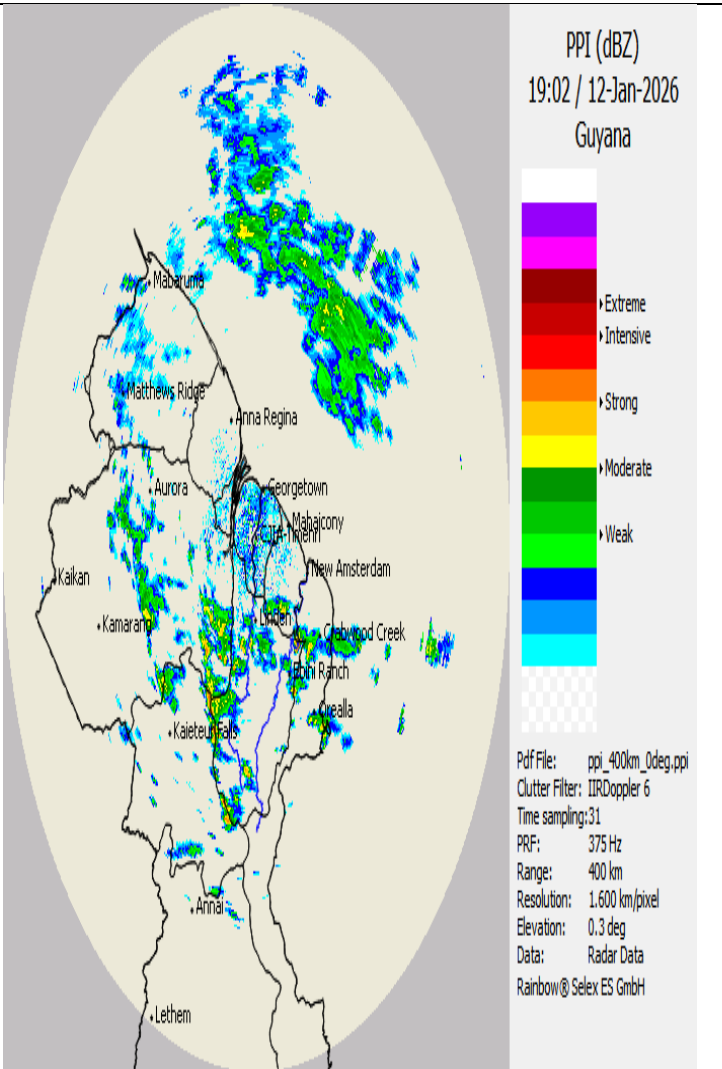
Table # 1 Weather forecast for the next twenty-four hours

Monday, 12 January 2026 (19:00 hrs – 07:00 hrs)			Tuesday, 13 January 2026 (07:00 hrs – 19:00 hrs)		
Regions	Weather Conditions	Partly cloudy to cloudy skies with light showers and rain are likely over Guyana.	Regions	Weather Conditions	Partly cloudy to cloudy skies with light to moderate showers and rain are likely over Guyana.
All regions	 Rainfall between 5 & 15 mm.	Winds: Calm to gentle easterly breeze.  <u>Minimum temperatures:</u>  Coast: 21 °C – 26°C  Hinterland: 18 °C – 24 °C	All regions.	 Rainfall between 10 & 40 mm.	Winds: Gentle to moderate easterly breeze.  <u>Maximum temperatures:</u>  Coast: 26 °C – 29 °C  Hinterland: 27 °C – 30 °C

The long-term daily average rainfall for Georgetown for the next 10 days, January 13 to 22, 2026, is 7.0 mm per day.



Infrared Satellite image valid at 19:00 UTC (15:00hrs) Monday, 12 January 2026.



Radar image valid at 19:02 UTC (15:02hrs) Monday, 12 January 2026.

**Our Mission:** To Observe, archive and understand Guyana’s weather, and Climate and provide meteorological, hydrological and oceanographic service in support of Guyana’s national needs and international obligation.

**HYDROMETEOROLOGICAL SERVICE**  
**MINISTRY OF AGRICULTURE**

**Table # 2: Occurrences of high and low tides for the next 24 hours and the times for sunrise and sunset.**

Tonight (January 12, 2026)	Morning (January 9, 2026)		Afternoon (January 9, 2026)
<p>High Tide 23:45hrs Tide Height 2.16m</p>	<p>Low Tide 06:14hrs Tide Height 1.45m</p>		<p>High Tide 12:42hrs Tide Height 2.41m</p> <p>Low Tide 18:46hrs Tide Height 1.01m</p>
Sunrise:	06:07hrs	Sunset:	17:53hrs

**Spring Tide Advisory:** The spring tide is not in effect.

**Sea conditions:**

Slight to moderate in open waters with north to northeasterly waves reaching 1.5 to 2.0 meters (4 to 6 ft) and steady.

- These waves will likely have periods of 8 and 10 seconds
- Moderate easterly breeze.

### Extended Forecast

Wednesday through Sunday: Partly cloudy to cloudy skies with light to moderate showers and rain are likely over Guyana. Rainfall is expected between 10 mm and 40 mm within 24 hours.

For the Current Regional climate forecast, please see the latest Seasonal Climate Outlook, which is available on the Hydrometeorological Service's website <https://hydromet.gov.gy>

An update in the bulletin is provided daily by the Hydromet Service.  
Specialist Meteorologist: Doodnauth Ramlakhan

**Our Mission: To Observe, archive and understand Guyana's weather, and Climate and provide meteorological, hydrological and oceanographic service in support of Guyana's national needs and international obligation.**