




HYDROMETEOROLOGICAL SERVICE
MINISTRY OF AGRICULTURE

Weather Brief for Saturday, 17 January 2026 from the Hydrometeorological Service, Guyana
Rainfall records for the past 24 hours, measured at 08:00hrs Saturday, 17 January 2026 were available for most of the stations. **Richmond Hill in Region 3 recorded the highest rainfall of 39.3 mm.**

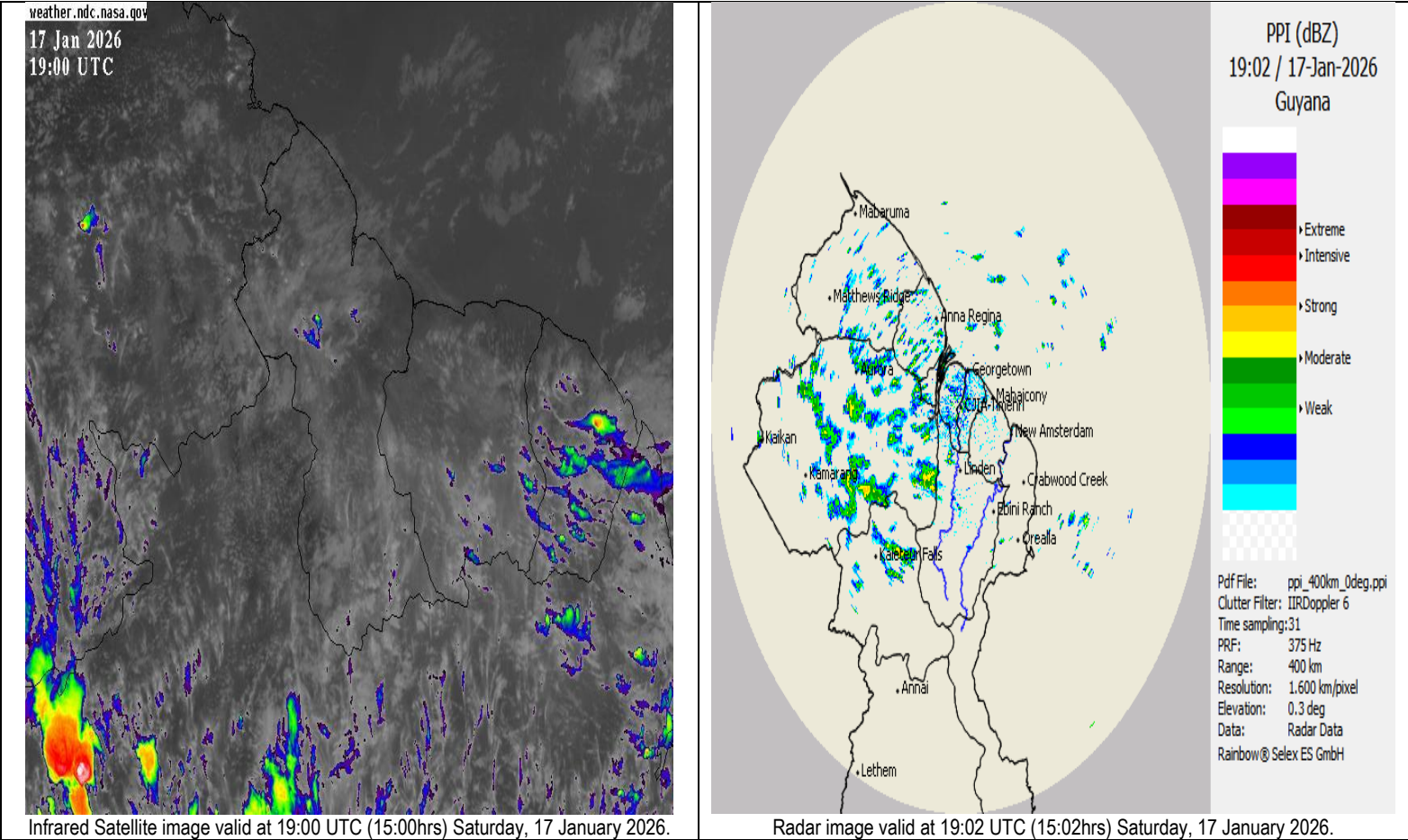
Synopsis: Strong mid-upper-level windshear with high concentrations of SAL restricts deep convection; however, low-level tradewind convergence and weak troughs produce mild to moderate pockets of instabilities, similar conditions are expected according to global models.

Today’s weather review: Mostly cloudy skies with light to moderate showers and rain were observed over the northern parts of the forecast area. Coastal areas conditions improved in the afternoon hours. The remaining southern regions 6 and 9 observed partly cloudy to cloudy skies.

Table # 1 Weather forecast for the next twenty-four hours

Saturday, 17 January 2026 (19:00 hrs – 07:00 hrs)			Sunday, 18 January 2026 (07:00 hrs – 19:00 hrs)		
Regions	Weather Conditions	Inland regions 6 to 10 can expect cloudy skies with scattered showers, elsewhere mostly fair skies becoming cloudy in the morning with brief showers. Winds: Gentle to fresh easterly breeze. <u>Minimum temperatures:</u> Coast: 21 °C – 25°C Hinterland: 18 °C – 23 °C	Regions	Weather Conditions	Mostly cloudy skies with light to moderate showers and rain are likely over the northern regions of Guyana. Conditions likely to improve over coastal areas in the afternoon. The remaining southern regions can expect partly cloudy skies with no significant rainfall. Winds: Gentle to Fresh easterly breeze. <u>Maximum temperatures:</u> Coast: 27 °C – 30 °C Hinterland: 28 °C – 31 °C
All regions.	 Rainfall between 0 & 10 mm.		Southern regions 6 & 9.	 No significant rainfall.	
			Other regions.	 Rainfall between 10 & 35 mm.	

The long-term daily average rainfall for Georgetown for the next 10 days, January 18 to 27, 2026, is 6.7 mm per day.



Our Mission: To Observe, archive and understand Guyana’s weather, and Climate and provide meteorological, hydrological and oceanographic service in support of Guyana’s national needs and international obligation.

HYDROMETEOROLOGICAL SERVICE *MINISTRY OF AGRICULTURE*

Table # 2: Occurrences of high and low tides for the next 24 hours and the times for sunrise and sunset.

Tonight (January 17, 2026)	Morning (January 18, 2026)		Afternoon (January 18, 2026)
<p>Low Tide 21:48hrs Tide Height 0.65m</p>	<p>High Tide 04:03hrs Tide Height 2.61m</p> <p>Low Tide 09:54hrs Tide Height 0.94m</p>		<p>High Tide 16:03hrs Tide Height 2.88m</p>
Sunrise:	06:08hrs	Sunset:	17:55hrs

Spring Tide Advisory: The spring tide is not in effect.

Sea conditions:

Moderate to rough in open waters with north to northeasterly waves reaching 2.0 to 3.0 meters (6 to 8 ft) and steady.

- These waves will likely have periods of 8 and 9 seconds
- Fresh Easterly breeze.

Extended Forecast

Monday through Friday: Mostly cloudy skies with light to moderate showers and rain are likely over the northern regions of Guyana. Conditions likely to improve over coastal areas in the afternoon. The remaining southern regions can expect partly cloudy skies with no significant rainfall. **Rainfall is expected between 10 mm and 35 mm within 24 hours.**

For the Current Regional climate forecast, please see the latest Seasonal Climate Outlook, which is available on the Hydrometeorological Service's website <https://hydromet.gov.gy>

An update in the bulletin is provided daily by the Hydromet Service.
Specialist Meteorologist: Doodnauth Ramlakhan

Our Mission: To Observe, archive and understand Guyana's weather, and Climate and provide meteorological, hydrological and oceanographic service in support of Guyana's national needs and international obligation.