

**HYDROMETEOROLOGICAL SERVICE**  
**MINISTRY OF AGRICULTURE**



Weather Brief for Monday, 26 January 2026 from the Hydrometeorological Service, Guyana  
Rainfall records for the past 24 hours, measured at 08:00hrs Monday, 26 January 2026 were available for most of the stations. **Lovely Lass Region 5 recorded the highest rainfall of 41.0 mm.**

**Marine Advisory:** **Moderate to rough seas will likely cause hazardous conditions. Marine users should take the necessary precautions.**


**Synopsis:** Low-level troughs associated with high moisture and steady tradewind easterlies, enhanced by ITCZ increased moisture transport and convergence, producing mild to occasionally moderate instabilities. These conditions are to persist tonight into tomorrow, after which further upper-level support is expected to enhance periods of cloudiness and rain over the forecast area up to Thursday. Friday into the weekend, very dry mid-upper levels with inversion at mid-levels to cap vertical development of clouds; however, localized conditions are still expected to produce some instabilities.

**Today's weather review:** Cloudy skies with light showers and rain were observed over the forecast area.

**Table # 1 Weather forecast for the next twenty-four hours**

Monday, 26 January 2026 (19:00 hrs – 07:00 hrs)			Tuesday, 27 January 2026 (07:00 hrs – 19:00 hrs)		
Regions	Weather Conditions	Cloudy skies with light showers and rain are likely across Guyana.	Regions	Weather Conditions	Mostly cloudy skies with light to moderate showers and rain are likely over Guyana.
All regions.	 Rainfall between 0 & 15 mm.	Winds: Light to moderate easterly breeze.  <u>Minimum temperatures:</u>  Coast: 21 °C – 25°C  Hinterland: 19 °C – 23 °C	All regions.	 Rainfall between 5 & 30 mm.	Winds: Gentle to moderate easterly breeze.  <u>Maximum temperatures:</u>  Coast: 26 °C – 30 °C  Hinterland: 26 °C – 30 °C

The long-term daily average rainfall for Georgetown for the next 10 days, January 27 to February 05, 2026, is 5.2 mm per day.



**Our Mission:** To Observe, archive and understand Guyana’s weather, and Climate and provide meteorological, hydrological and oceanographic service in support of Guyana’s national needs and international obligation.

**HYDROMETEOROLOGICAL SERVICE**  
**MINISTRY OF AGRICULTURE**

**Table # 2: Occurrences of high and low tides for the next 24 hours and the times for sunrise and sunset.**

Tonight (January 26, 2026)	Morning (January 27, 2026)		Afternoon (January 27, 2026)
High Tide 22:22hrs Tide Height 2.34m	Low Tide 04:03hrs Tide Height 1.14m  High Tide 10:14hrs Tide Height 2.55m		Low Tide 17:05hrs Tide Height 0.98m
Sunrise:	06:09hrs	Sunset:	17:58hrs

**Spring Tide Advisory:** The spring tide is not in effect.

**Sea conditions:**

Moderate to rough in open waters with north to northeasterly waves reaching 2.5 to 3.0 meters (6 to 9 ft) and steady.

- These waves will likely have periods of 8 and 9 seconds
- Moderate Easterly breeze.

## Extended Forecast

Wednesday and Thursday: Mostly cloudy skies with light to moderate showers and rain are likely over Guyana. Rainfall is expected between 10 mm and 30 mm within 24 hours.

Friday through Sunday: Partly cloudy and sunny skies with scattered showers are likely over Guyana. Rainfall is expected between 0 mm and 15 mm within 24 hours.

For the Current Regional climate forecast, please see the latest Seasonal Climate Outlook, which is available on the Hydrometeorological Service's website <https://hydromet.gov.gy>

An update in the bulletin is provided daily by the Hydromet Service.  
Specialist Meteorologist: Doodnauth Ramlakhan

**Our Mission: To Observe, archive and understand Guyana's weather, and Climate and provide meteorological, hydrological and oceanographic service in support of Guyana's national needs and international obligation.**