

**HYDROMETEOROLOGICAL SERVICE**  
**MINISTRY OF AGRICULTURE**

**Weather Brief for Sunday, 10 November 2024 from the Hydrometeorological Service, Guyana**

Rainfall records for the past 24 hours, measured at 08:00hrs Sunday, 10 November 2024 were available for most of the stations. **No.4 Backdam in Region 5 recorded the highest rainfall of 7.9 mm.**




**Severe Weather Advisory:** Areas with thundershowers can expect strong winds and lightning strikes. Persons should exercise caution in efforts to safeguard life and property.

**Marine Advisory:** Numerous showers and scattered thunderstorms. People are asked to take the necessary precautions.

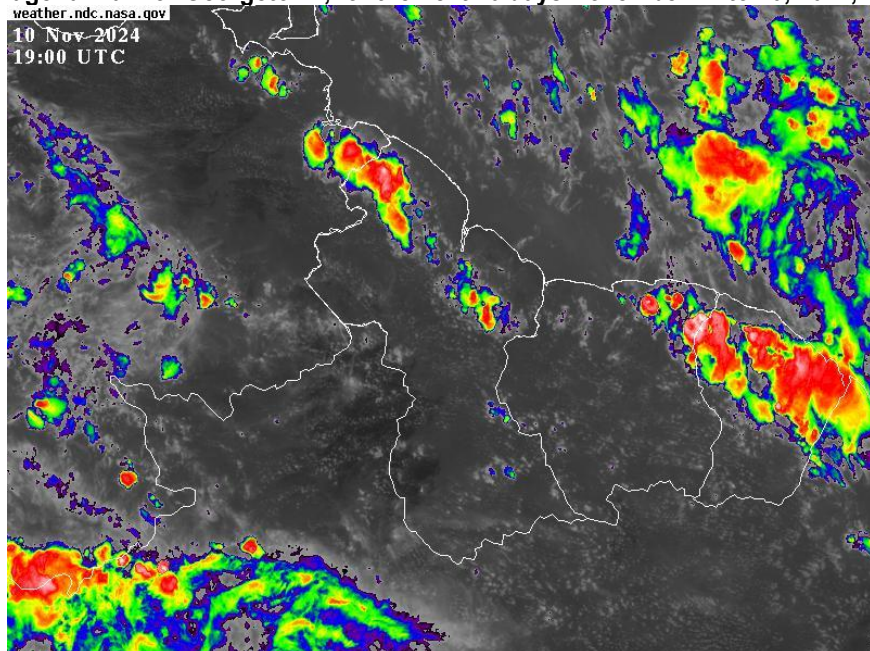
**Synopsis:** Subsidence and ridging dominated the forecast area generating mostly stable conditions. However, due to localized conditions and low-level troughs weak pockets of instabilities were produced in the afternoon.

**Today's weather review:** Mostly fair and sunny skies were observed across Guyana. Inland and southern regions observed isolated afternoon thundershowers.

**Table # 1 Weather forecast for the next Twenty-four hours**

Sunday, 10 November 2024 (19:00 hrs. – 07:00 hrs.)			Monday, 11 November 2024 (07:00 hrs. – 19:00 hrs.)		
Regions	Weather Conditions		Regions	Weather Conditions	
Regions 1, 7 to 10 & southern 6.	 <b>Rainfall between: 5 &amp; 20 mm.</b>	Regions 1, 7 to 10, and Southern Region 6 can expect cloudy skies with frequent showers and isolated thundershowers. All the remaining regions can expect fair to partly cloudy skies.  <u>Winds:</u> Gentle to moderate breeze from northeast to the east.	All regions.	 <b>Rainfall between: 20 &amp; 50 mm.</b>	Mostly cloudy skies with light to moderate showers, intermittent rain, and scattered thundershowers are likely across Guyana.  <u>Winds:</u> Gentle to moderate breeze from the east.  <u>Maximum temperatures:</u>
All other regions.	 <b>No significant rainfall.</b>	<u>Minimum temperatures:</u> Coast: 22 °C – 26°C Hinterland: 19 °C – 24 °C			Coast: 28 °C – 32°C Hinterland: 29 °C – 33 °C

The long-term daily average rainfall for Georgetown, for the next 10 days November 11 to 20, 2024, is 4.8 mm per day.



Infrared Satellite and Radar images valid 19:00 UTC (15:00hrs) Sunday, 10 November 2024.

**Our Mission:** To Observe, archive and understand Guyana's weather, and Climate and provide meteorological, hydrological and oceanographic service in support of Guyana's national needs and international obligation.

**HYDROMETEOROLOGICAL SERVICE**  
**MINISTRY OF AGRICULTURE**

**Table # 2 Occurrences of high and low tides for the next 24 hours and the times for sunrise and sunset.**

Tonight (November 10, 2024)	Tomorrow Morning (November 11, 2024)		Tomorrow Afternoon (November 11, 2024)
High Tide 23:42hrs Tide Height 2.62m	Low Tide 05:45hrs Tide Height 0.92m  ----- -----		Low Tide 18:25hrs Tide Height 1.02m
Sunrise:	05:40hrs	Sunset:	17:30hrs

**Spring Tide Advisory:** Citizens are advised that the spring tide advisory is not in effect.

**Sea conditions:**

- Moderate seas from the northeast with swells reaching 2.0 to 2.5 meters in open waters.
- These waves will likely have periods of between 6 and 8 seconds.
- Gentle to moderate breeze from northeast to the east.

**Extended Forecast**

Tuesday through Saturday: Mostly cloudy skies with light to moderate showers, intermittent rain, and scattered thundershowers are likely across Guyana. **Rainfall is expected between 20 and 50 mm within 24 hours.**

For the Current Regional climate forecast please see the latest Seasonal Climate Outlook which is available on Hydrometeorological Service's website <https://hydromet.gov.gy>

An update in the bulletin is provided daily by the Hydromet Service.

Meteorologist: Doodnauth Ramlakhan

**Our Mission: To Observe, archive and understand Guyana's weather, and Climate and provide meteorological, hydrological and oceanographic service in support of Guyana's national needs and international obligation.**